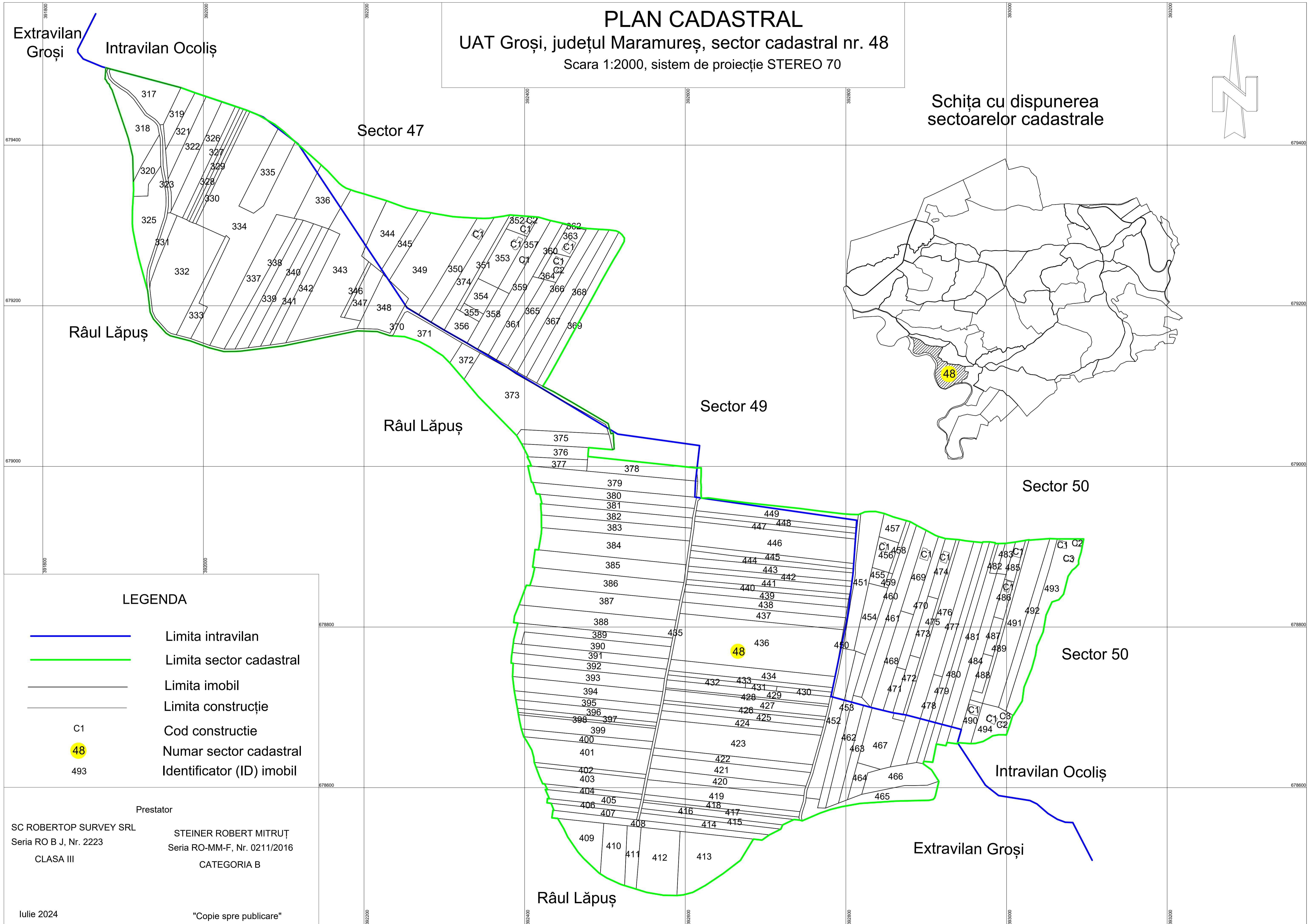
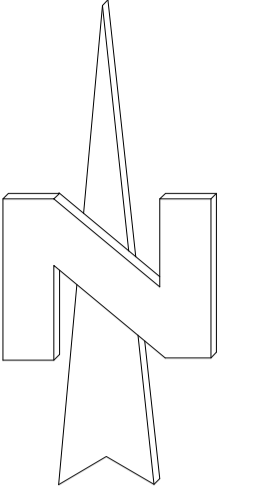


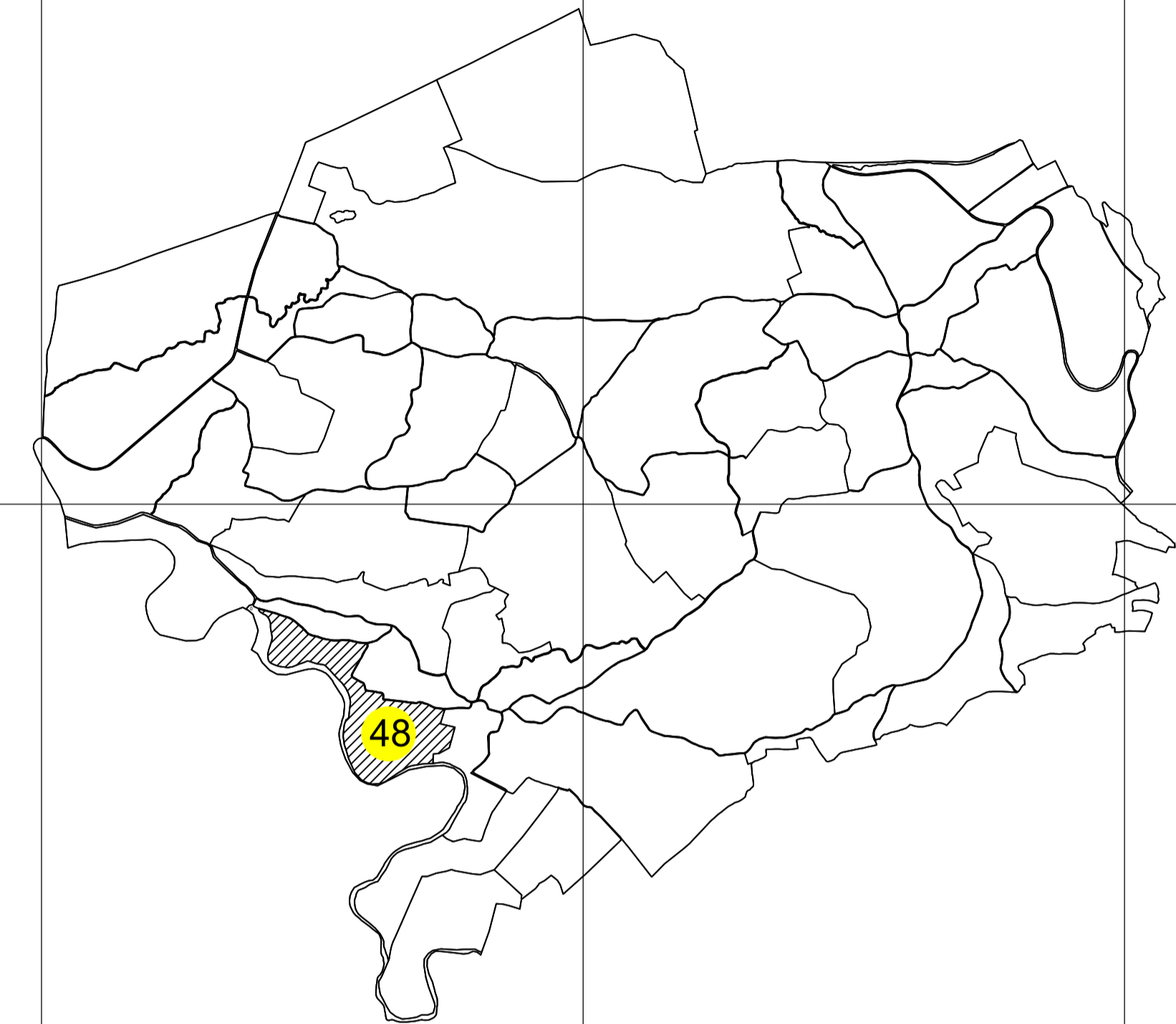
PLAN CADASTRAL

UAT Groși, județul Maramureș, sector cadastral nr. 48

Scara 1:2000, sistem de proiecție STEREO 70



Schița cu dispunerea sectoarelor cadastrale



LEGENDA

- Limita intravilan
- Limita sector cadastral
- Limita imobil
- Limita construcție
- C1 Cod construcție
- 48 Numar sector cadastral
- 493 Identificator (ID) imobil

Prestator

SC ROBERTOP SURVEY SRL
Seria RO B J, Nr. 2223
CLASA III

STEINER ROBERT MITRUȚ
Seria RO-MM-F, Nr. 0211/2016
CATEGORIA B

Iulie 2024

"Copie spre publicare"